

ISRIC
P.O. Box 353
6700 AJ Wageningen
The Netherlands

LANGAR

METAMORPHIC
NEOGENE

METAMORPHIC
NEOGENE

NEOGENE
METAMORPHIC

KAWGAN

RUD-I-KAWGAN

CARBONACEOUS
PHYLLITE
TILLITE

OUTCROPS OBSCURED
BY COVER OF

PLEISTOCENE
GRAVELS AND
MORaine

TAGAO GUZAK

NEOGENE
METAMORPHIC

SAFED KHARA

NEOGENE

INFERRED
GREEN AND PURPLE
SLATES

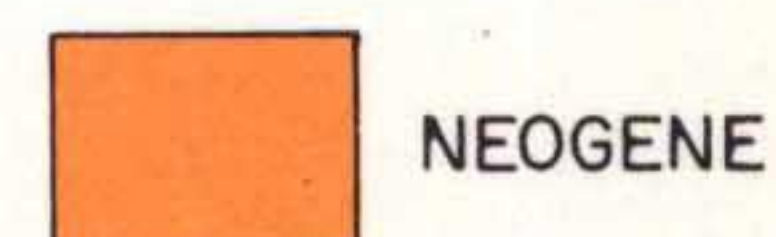
SLATES

DAM
SITE


METAMORPHIC

METAMORPHIC

LEGEND




NEOGENE



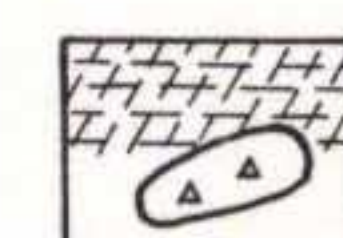
MASSIVE LIMESTONE
?CRETACEOUS



GREEN AND PURPLE SLATES

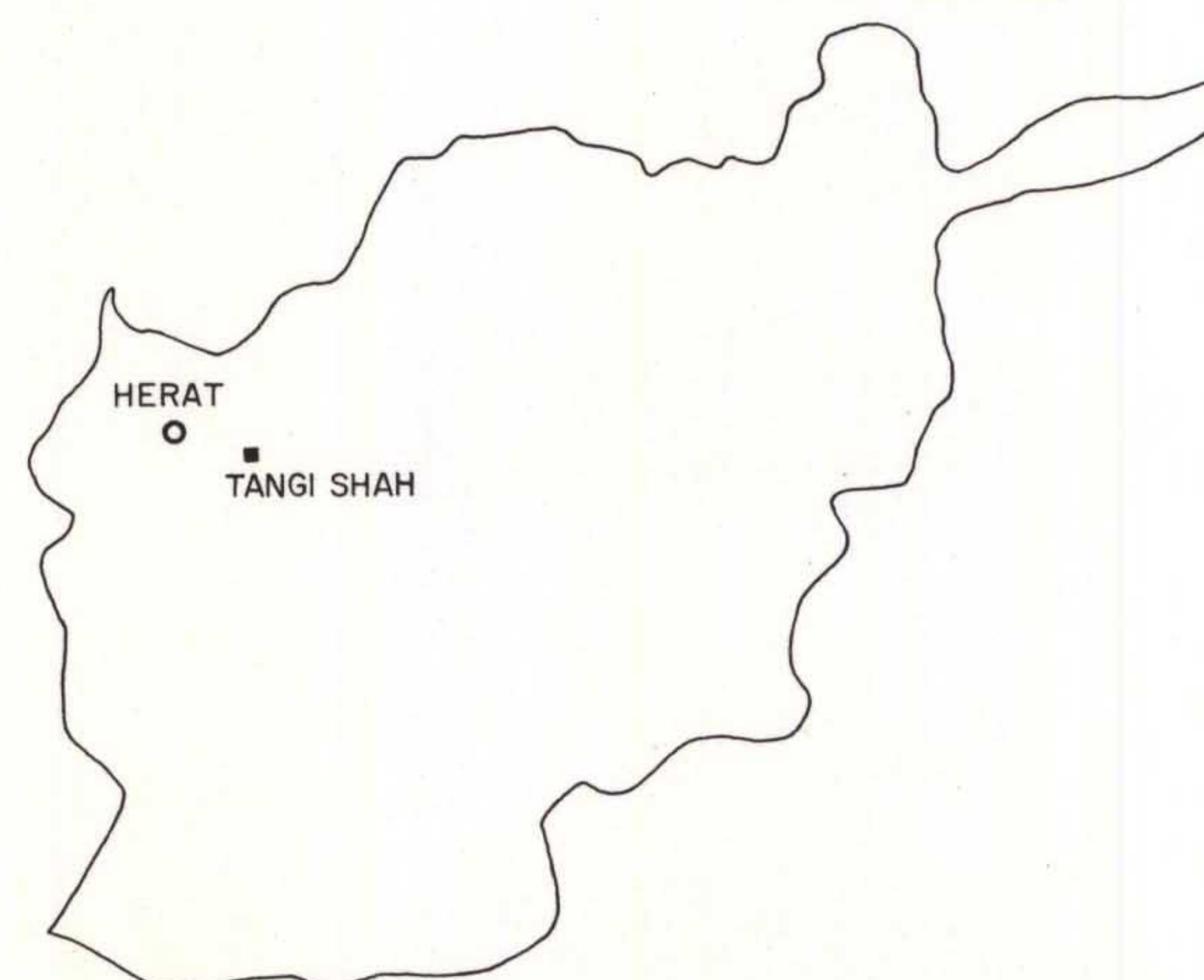


METAMORPHIC



CARBONACEOUS PHYLLITE
TILLITE

----- STRIKE LINES



HERAT

TANGI SHAH

LOCATION MAP

Based on Fairchild Air Photos 41/4017 & 41-A/21644, 21645,
together with local Ground Survey.

AFGHANISTAN & UNITED NATIONS SPECIAL FUND
LAND & WATER RESOURCES SURVEY

FOOD AND AGRICULTURE ORGANIZATION OF THE UNITED NATIONS

GEOLOGICAL SKETCH MAP OF THE TANGI SHAH AREA

appr. 1:30,000

0 1 2 3 4 km

GEOLOGY BY J.B.AUDEN

DATE MARCH 1962

Drawing No. Vol. II-16