







SOIL GEOGRAPHICAL DATABASE OF EURASIA

VERSION 4 beta, 25/09/2001.

Purity for: Third level soil code of the STU from the 1974 (modified CEC 1985) FAO UNESCO Soil Legend.

% OF MAP:		Purity of SMUs (for attribute FAO85-LEV3):	
0 %		0	24 %
9 %		25	49 %
20 %		50	74 %
46 %		75	99 %
25 %		100 %	(pure)
		Non soils	



Plot date: 02/10/2001

