








SOIL GEOGRAPHICAL DATABASE OF EURASIA

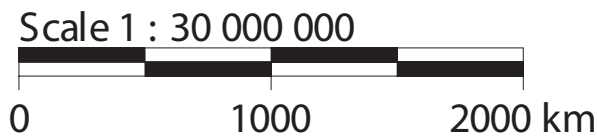
VERSION 4 beta, 25/09/2001.

Confidence level for: Second level soil code of the STU from the 1990 FAO UNESCO Soil Legend.

% OF MAP:		Confidence level of SMUs (for inferred attribute FAO90-LEV2):
0 %		High
0 %		Moderate
0 %		Low
11 %		Very low or unknown confidence level
89 %		Data originates from author (no pedo transfer interpretation)
-		No information
0 %		Non soils



Edited by



Plot date: 02/10/2001

