





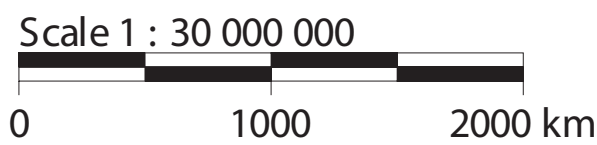


SOIL GEOGRAPHICAL DATABASE OF EURASIA

VERSION 4 beta, 25/09/2001.

Purity for: Third level code for the secondary parent material of the STU.

% OF MAP:		Purity of SMUs (for attribute PAR-MAT-SEC3):	
0 %		0	24 %
2 %		25	49 %
11 %		50	74 %
27 %		75	99 %
60 %		100 %	(pure)
		Non soils	



Plot date: 02/10/2001

