









SOIL GEOGRAPHICAL DATABASE OF EURASIA

VERSION 4 beta, 25/09/2001.

Secondary sub surface textural class of the STU.

% OF MAP:		Secondary sub-surface textural class of the STU. (Attribute TEXT-SUB-SEC):
80 %		No information
1 %		No mineral texture (Peat soils)
3 %		Coarse (18% < clay and > 65% sand)
2 %		Medium (18% < clay < 35% and >= 15% sand, or 18% < clay and 15% < sand < 65%)
12 %		Medium fine (< 35% clay and < 15% sand)
1 %		Fine (35% < clay < 60%)
0 %		Very fine (clay > 60 %)
		Non soils



Edited by



Plot date: 02/10/2001

