







SOIL GEOGRAPHICAL DATABASE OF EURASIA

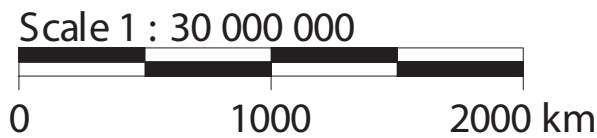
VERSION 4 beta, 25/09/2001.

Purity for: Code for secondary land use of the STU.

% OF MAP:		Purity of SMUs (for attribute USE-SEC):	
0 %		0	24 %
1 %		25	49 %
4 %		50	74 %
7 %		75	99 %
88 %		100 %	(pure)
		Non soils	



Edited by



Plot date: 02/10/2001

