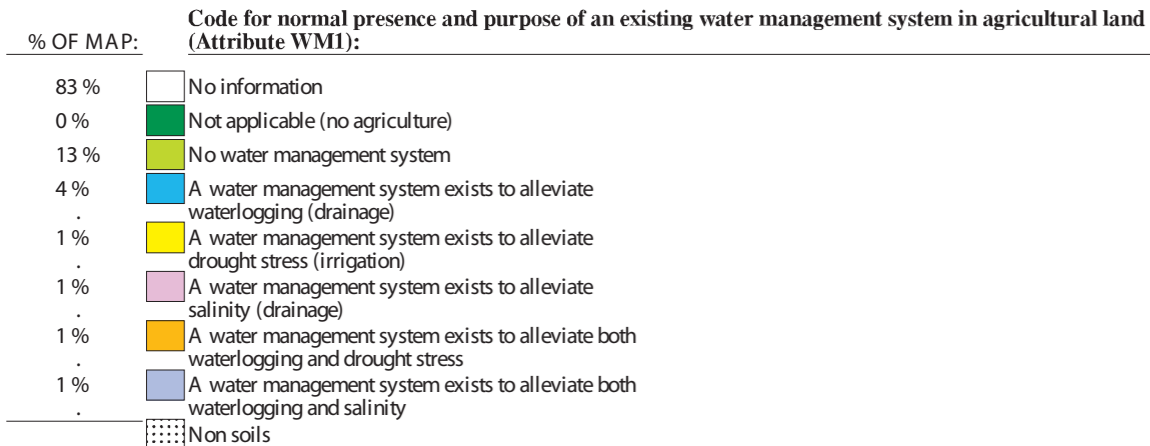


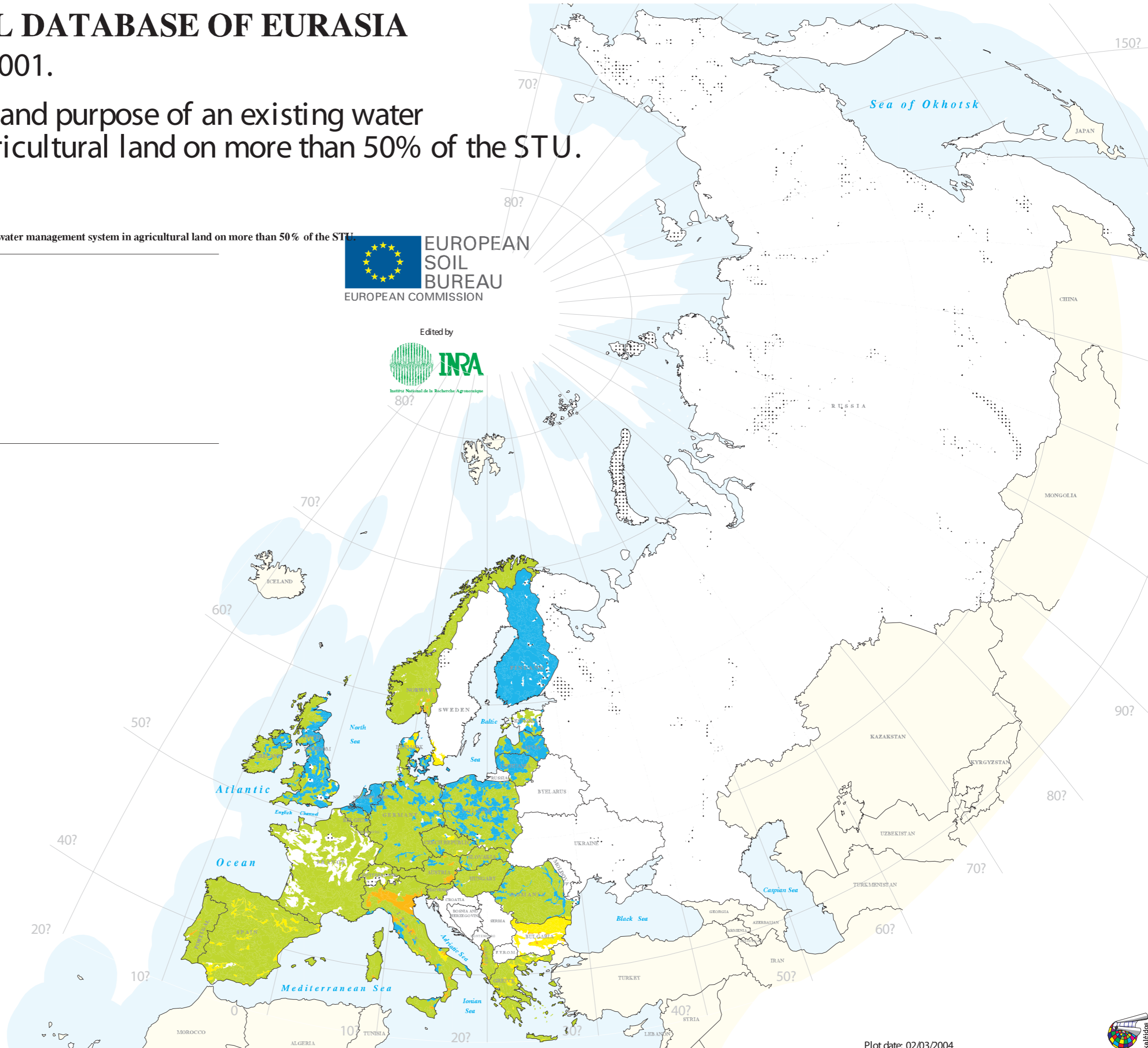
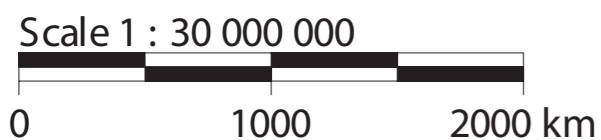
SOIL GEOGRAPHICAL DATABASE OF EURASIA

VERSION 4 beta, 25/09/2001.

Code for normal presence and purpose of an existing water management system in agricultural land on more than 50% of the STU.



Edited by



Plot date: 02/03/2004

