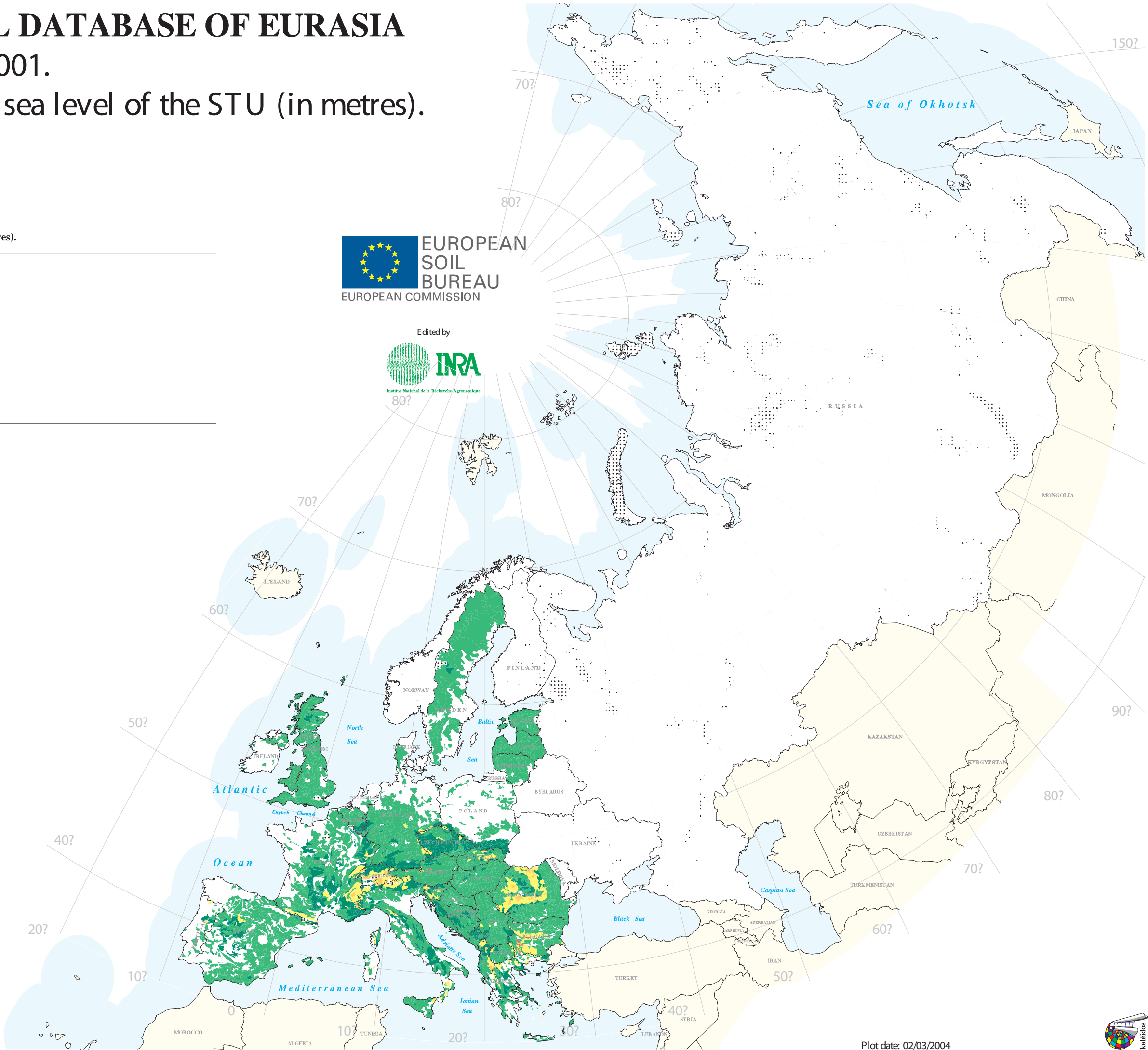
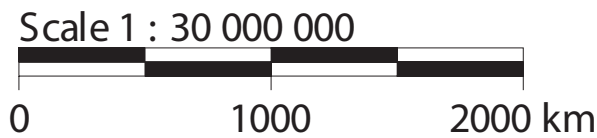
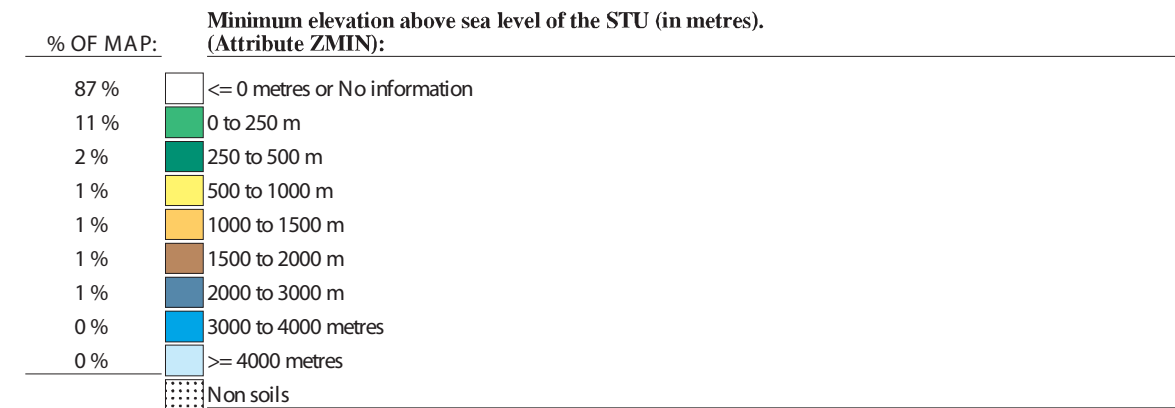


SOIL GEOGRAPHICAL DATABASE OF EURASIA

VERSION 4 beta, 25/09/2001.

Minimum elevation above sea level of the STU (in metres).



Plot date: 02/03/2004

