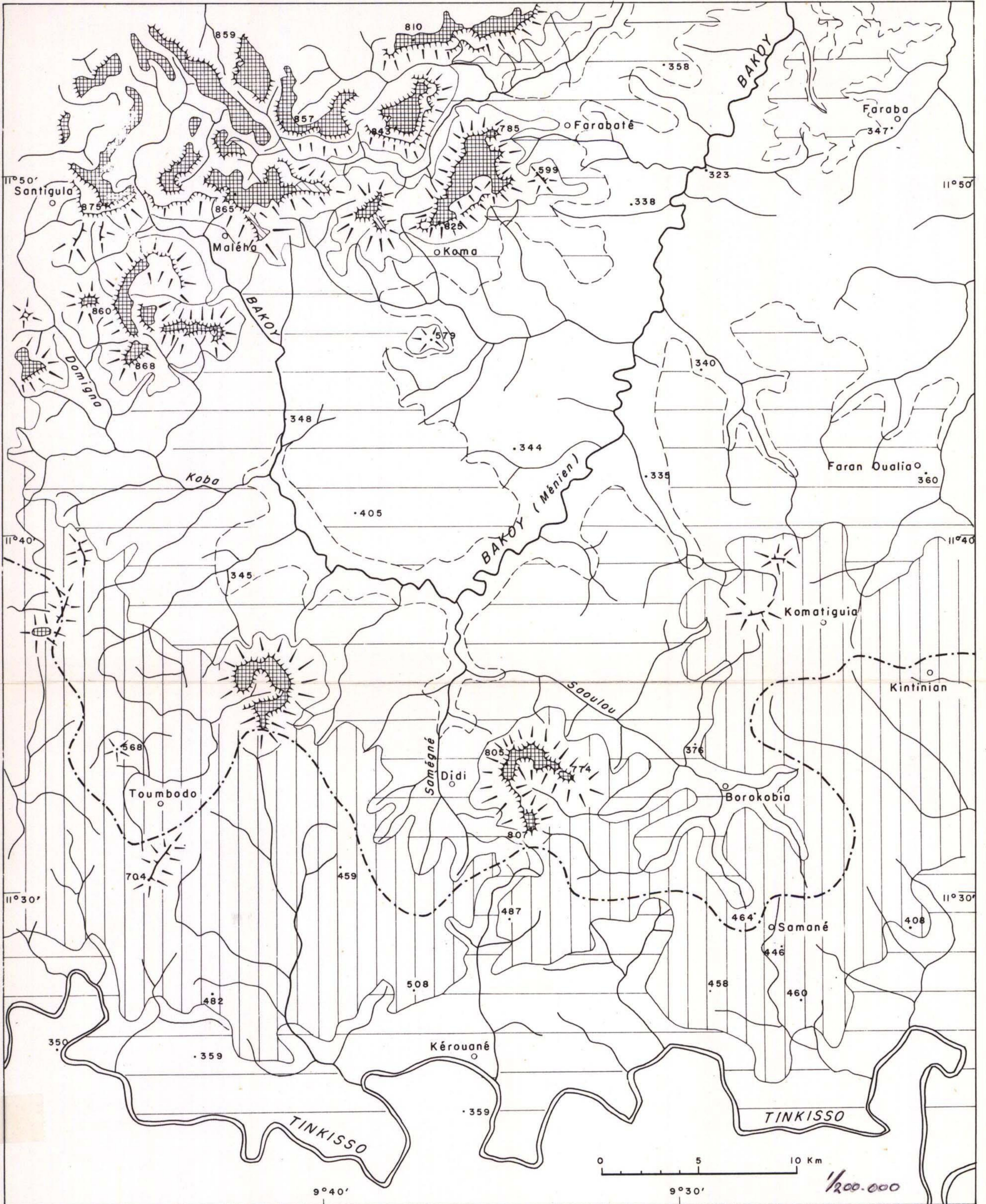
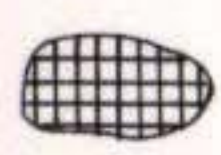
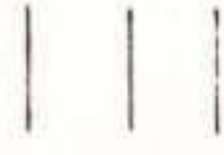




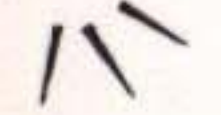




CROQUIS GÉOMORPHOLOGIQUE DU BASSIN SUPÉRIEUR DU BAKOY



- | | | |
|--|---|--|
|  Haut plateau latéritique :
lambeaux de la deuxième surface |  Plateau de 400 à 500 m :
haut glacis cuirassé (?) |  Courbe de niveau 400 m |
|  Corniche |  Bas plateau de 350 à 400 m :
moyen glacis cuirassé (?) |  Courbe de niveau 350 m |
|  Grand versant |  Ligne de partage des eaux entre le Bakoy et le Tinkisso | 405. Point coté IGN |
|  Crête | | |