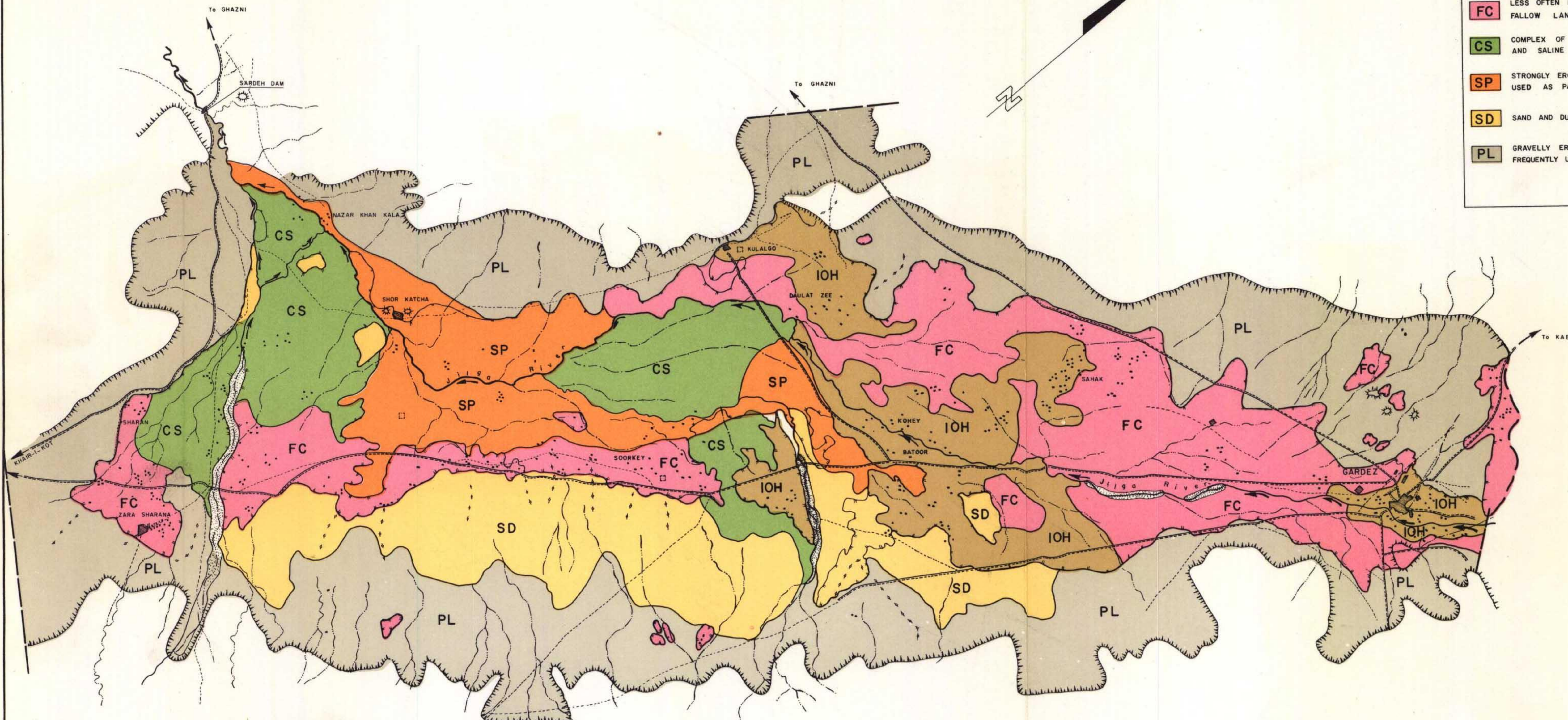


ISRIC  
P.O. Box 353  
6700 AJ Wageningen  
The Netherlands

LEGEND

LAND USE	AREA IN HA	%
<b>IOH</b> INTENSIVELY CULTIVATED CROPLAND, ORCHARD AND MAIN VILLAGE.	13970	9,98
<b>FC</b> LESS OFTEN IRRIGATED, DRY CULTIVATED-FALLOW LAND.	29105	20,79
<b>CS</b> COMPLEX OF IRRIGATED NON-SALINE AND SALINE PASTURE LAND.	15005	10,72
<b>SP</b> STRONGLY ERODED SALINE-WASTE LAND USED AS PASTURE.	13990	9,99
<b>SD</b> SAND AND DUNES USED AS PASTURE.	17815	12,73
<b>PL</b> GRAVELLY ERODED NON-IRRIGATED FREQUENTLY USED PASTURE LAND.	50105	35,79
<b>TOTAL</b>	<b>139990</b>	<b>100,00</b>

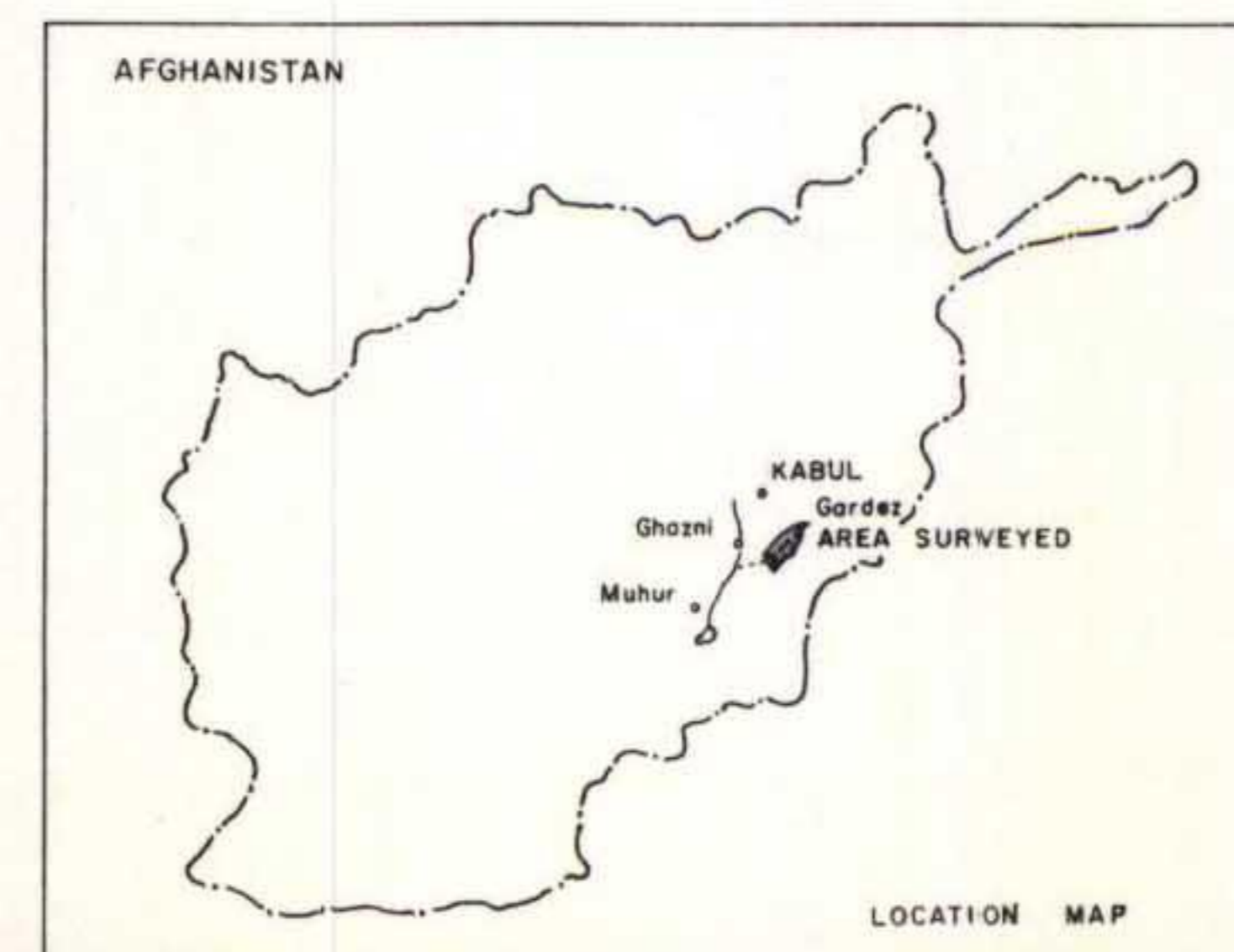


LEGEND

- JEEP TRACK
- TRAIL
- RIVER
- SAND
- DRAINAGE
- CANAL
- KAREZ
- VILLAGE
- HILLY TERRAIN
- CULTIVATED AREA

YARDS 1:50,000  
10.22  
JMSI  
1:50,000

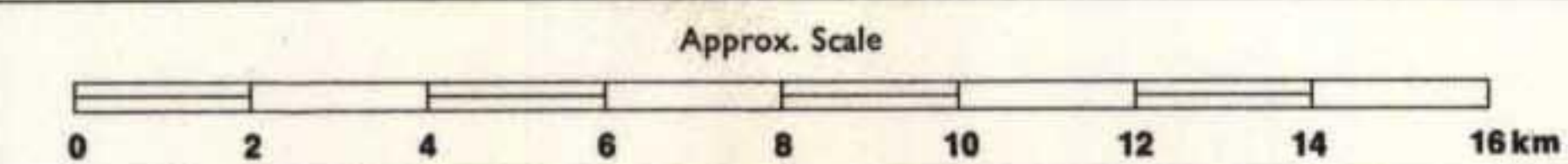
Compiled from uncontrolled Air Photographs



AFGHANISTAN & UNITED NATIONS SPECIAL FUND  
LAND & WATER RESOURCES SURVEY

FOOD AND AGRICULTURE ORGANIZATION OF THE UNITED NATIONS

LAND USE MAP  
THE JILGA VALLEY



Surveyed Dec. 1962

Drawing No. Vol. IV-15