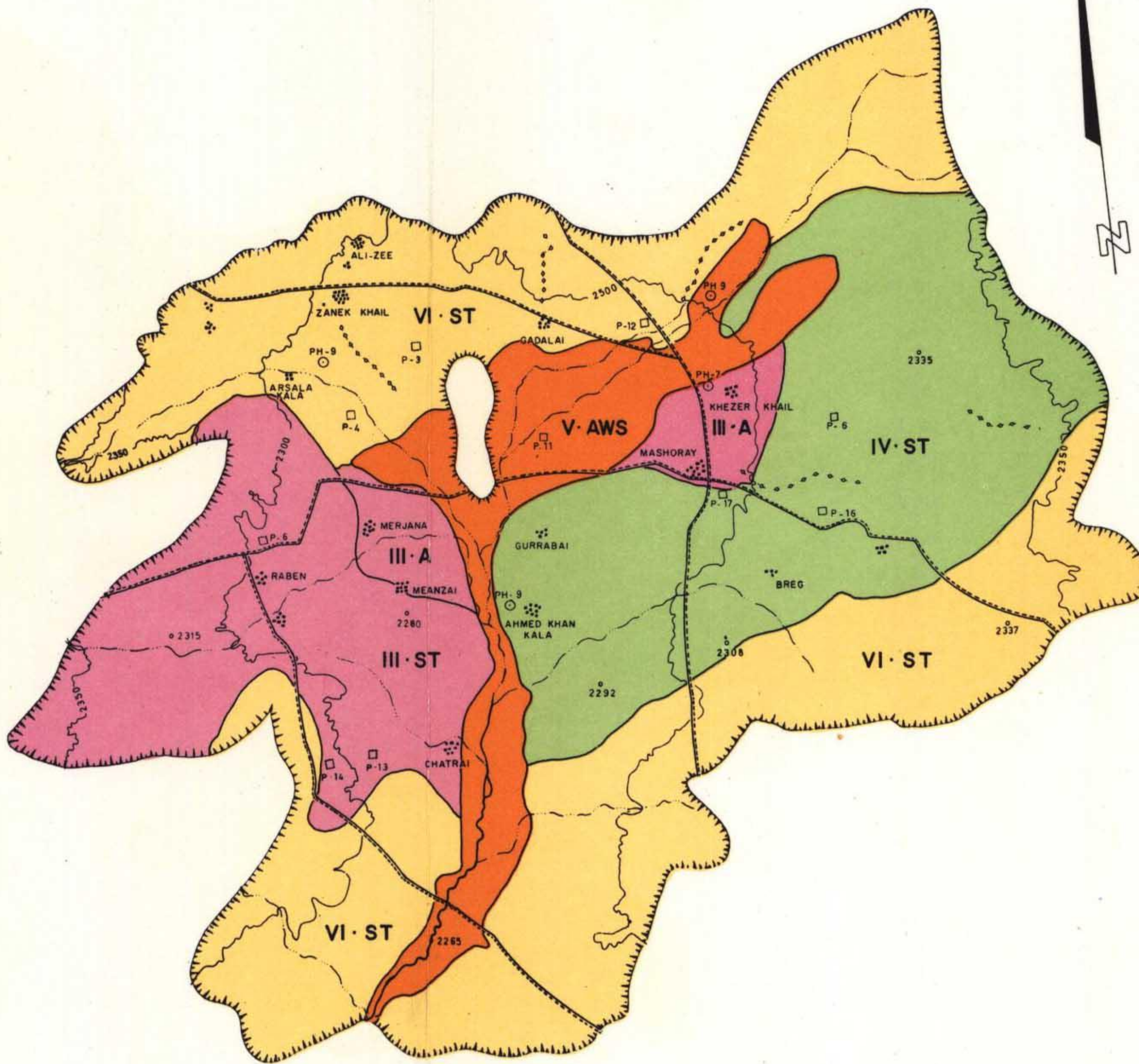


ISRIC
P.O. Box 353
6700 AJ Wageningen
The Netherlands

LEGEND

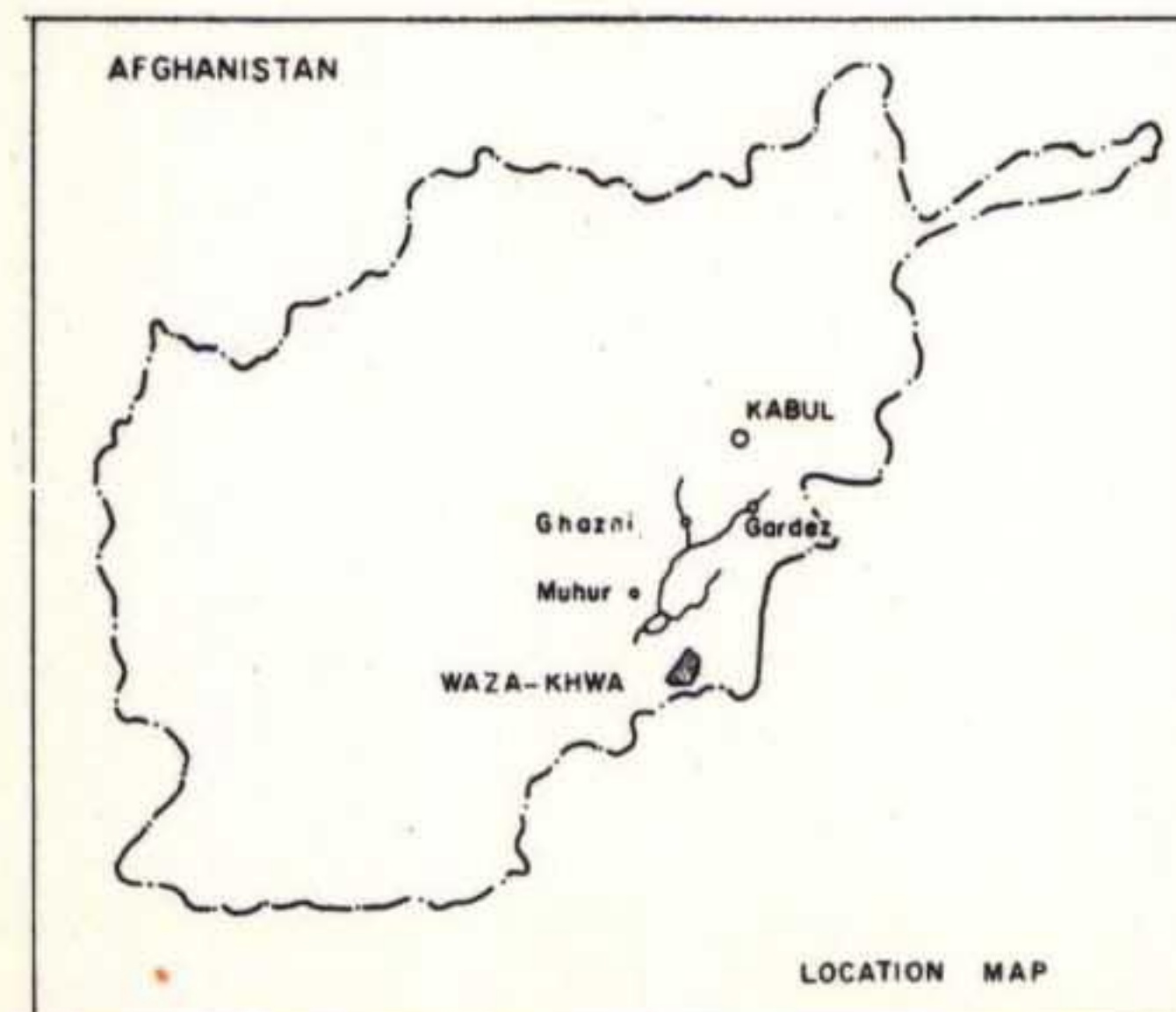
LAND CLASS	SUB CLASS	AREA IN HA	%
III MARGINAL IRRIGABLE LAND.	III-A 2000	11600	21
	III-ST 9600		
IV NON-IRRIGABLE EXCEPT- UNDER SPECIAL CONDITIONS.	IV-ST	14000	26
V UNSUITABLE FOR IRRIGATION.	V-AWS	6000	11
VI NON-IRRIGABLE, GRAVELLY- ROCKY LAND.	VI-ST	23300	42
GRAND TOTAL		54900	100

LIMITING FACTORS : S - Soil
A - Salinity
T - Topography



LEGEND

JEEP TRACK	———
TRAIL	- - - - -
RIVER	~~~~~
KAREZ	•••••
DRAINAGE	~~~~~
VILLAGE	•••••
HILLY TERRAIN

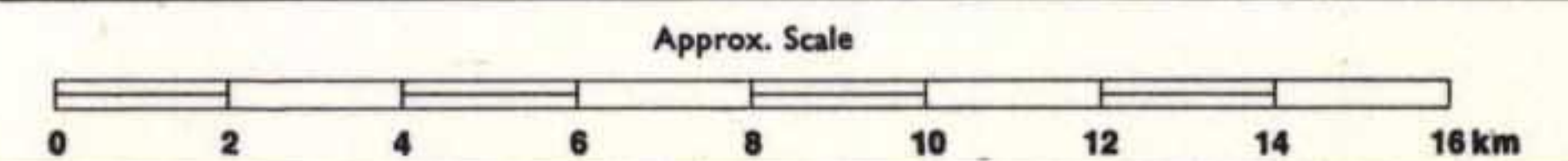


Compiled from Advance Copies 1:50,000
Afghan Geological Survey Maps

AFGHANISTAN & UNITED NATIONS SPECIAL FUND
LAND & WATER RESOURCES SURVEY

FOOD AND AGRICULTURE ORGANIZATION OF THE UNITED NATIONS

LAND CLASSIFICATION MAP
THE WAZA KHWA AREA



Surveyed Oct. 1962

Drawing No. Vol. IV-23