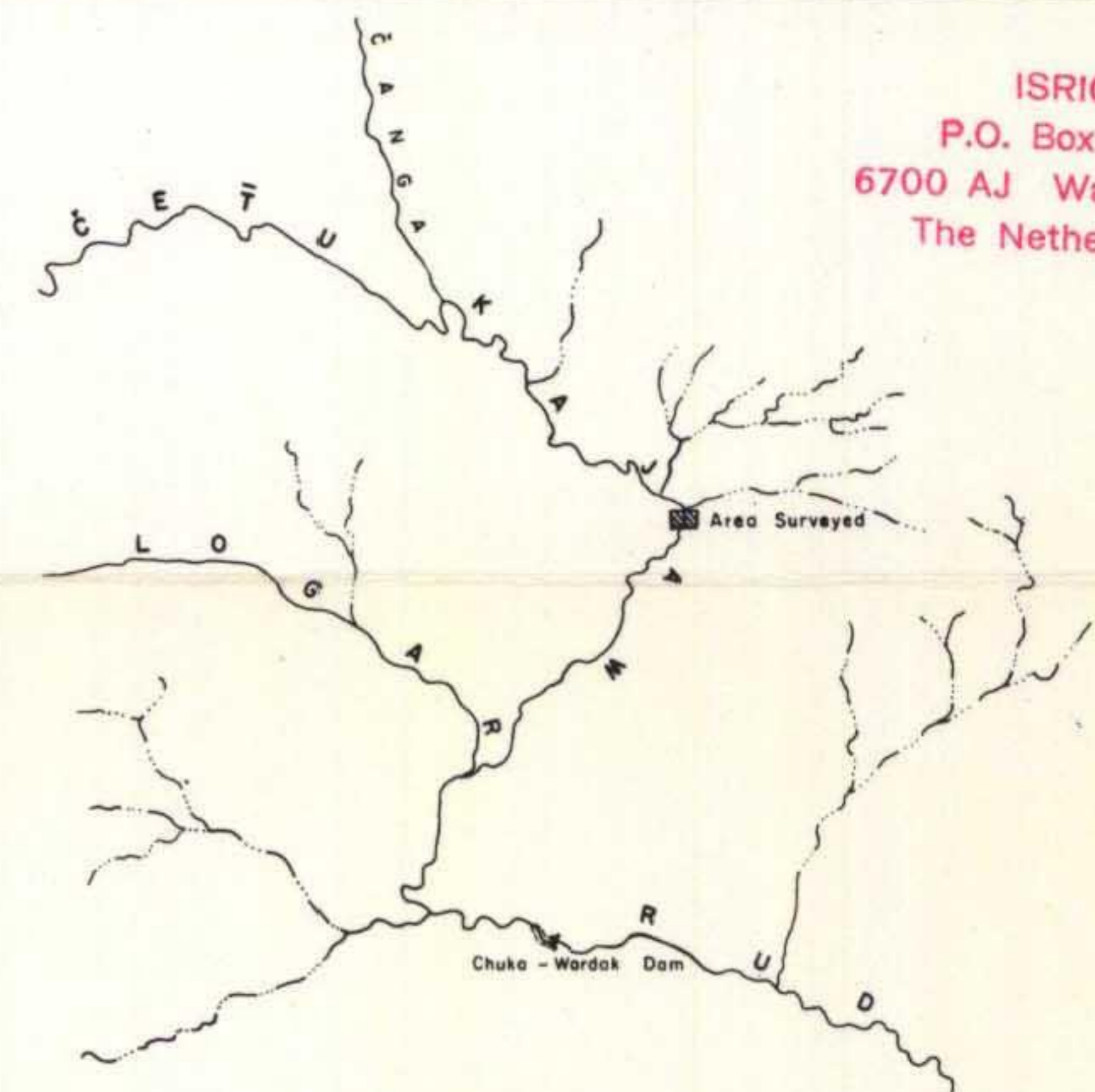








ISRIC
P.O. Box 353
6700 AJ Wageningen
The Netherlands



KEY

-  TRAVERTINE & LAKE DEPOSITS
-  CEMENTED GRAVELS
-  GRAVELS
-  SOUTHERN SLATES WITH QUARTZITE BANDS
-  DAM QUARTZITE
-  NORTHERN SLATES

Mag.


ISRIC LIBRARY
AF
65-01
Wageningen, The Netherlands

ISRIC
AS 3
~~A3-2~~
Wageningen, The Netherlands

AFGHANISTAN & UNITED NATIONS SPECIAL FUND
LAND & WATER RESOURCES SURVEY

FOOD AND AGRICULTURE ORGANIZATION OF THE UNITED NATIONS

GEOLOGICAL MAP
PROPOSED KAJAW DAM SITE



Scale 1:4000	Contour V.I.: 10 metres
Date: November 1962	Assumed datum B.M.I
Drawing No. Vol. II-17	Elev. 199.453

