DIREKTORAT JENDERAL TRANSMIGRASI
DEPARTEMEN TENAGA KERJA DAN TRANSMIGRASI
(REPUBLIK INDONESIA)

CENTRAL KALIMANTAN

MENTAYA - EAST

SHEET 2 : TUMBANG SANGAI

OFFICE DE LA RECHERCHE
SCIENTIFIQUE ET TECHNIQUE OUTRE - MER
(REPUBLIQUE FRANCAISE)

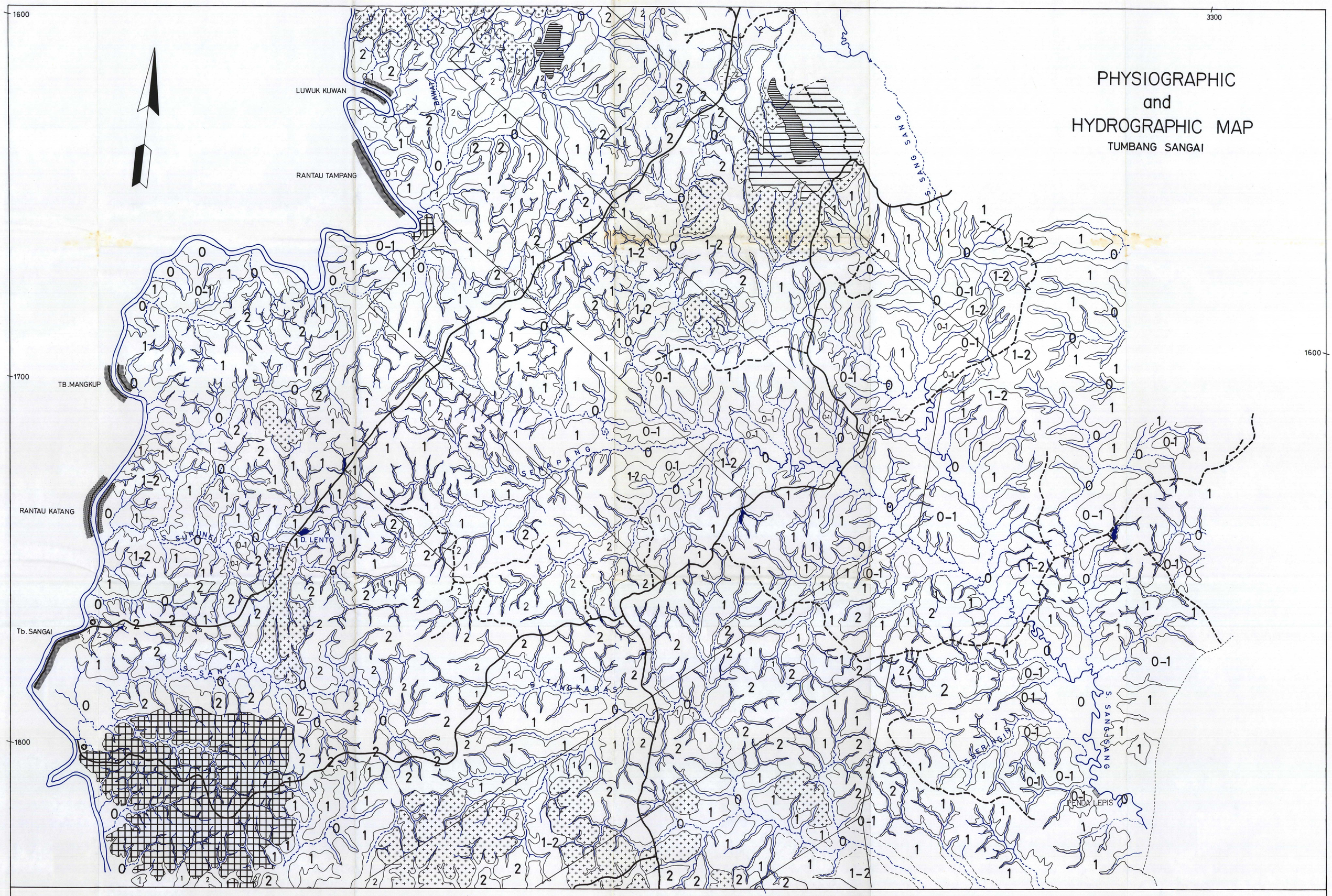

LEGEND

- Villages
- Principal roads
- Secondary roads
- Prospection lines
- Logging camp
- Main river
- Rivers
- Rapids
- River approximative position (under forest cover)

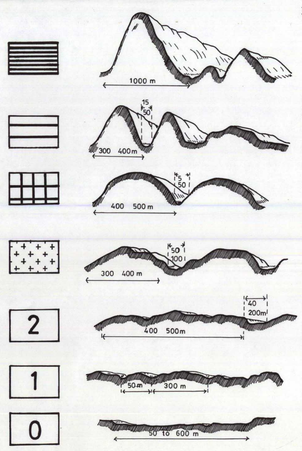

	BACKSLOPE degrees	Relief and dissection
	45 - 60°	MOUNTAINEOUS to HILLY strongly dissected
	40 - 60°	HILLY strongly dissected
	45 - 60°	HILLY strongly dissected
	5 - 25° with short slopes up to 45	HILLOCKY to ROLLING dissected
2	2 - 10° with short slopes up to 30	UNDULATING to ROLLING slightly dissected
1	0 - 5° with short slopes up to 20	FLAT dissected
0	0 - 5°	FLAT with some river levee

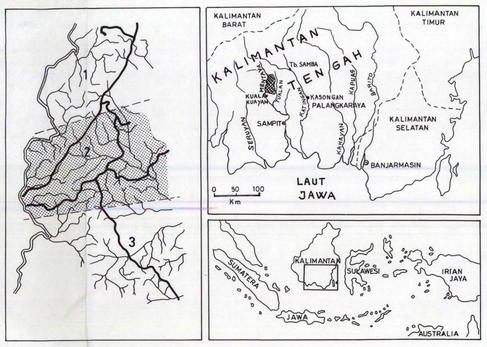

SITUATION MAPS

appr. 1: 21,000

0 1 2 3 4 5
SCALE Km

Drawn by : BAMBANG DS. and Sudarno
date : 11 January 1982.

Field survey G. SIEFFERMANN, P. LEVANG O. SEVIN. (ORSTOM)
H. BAMBANG (UGM), T. BUDIANTO, MUJIDIN. (PPT)
R. MARTEN, SUDARMADJI, SUDIRMAN, R SUPOYO. (DGT)

Photo interpretation and compilation by G. SIEFFERMANN
(Adjustment on NASA satellite image from 16 oct 79 C S01-26 / E111-59 D 128-061
T LANDSAT E - 30590 - 02002)