SARAWAK

ISRIC
P.O. Box 353
6700 AJ Wageningen
The Netherlands

LIMBANG

Sarawak Series No. 22
Sheet NB50-13 LIMBANG
Edition 2

ISM - WAGENINGEN
country : Malaysia
subject : thema
scale : 1:250.000
map ref. : Mals. 6.1
libr. ref. : –

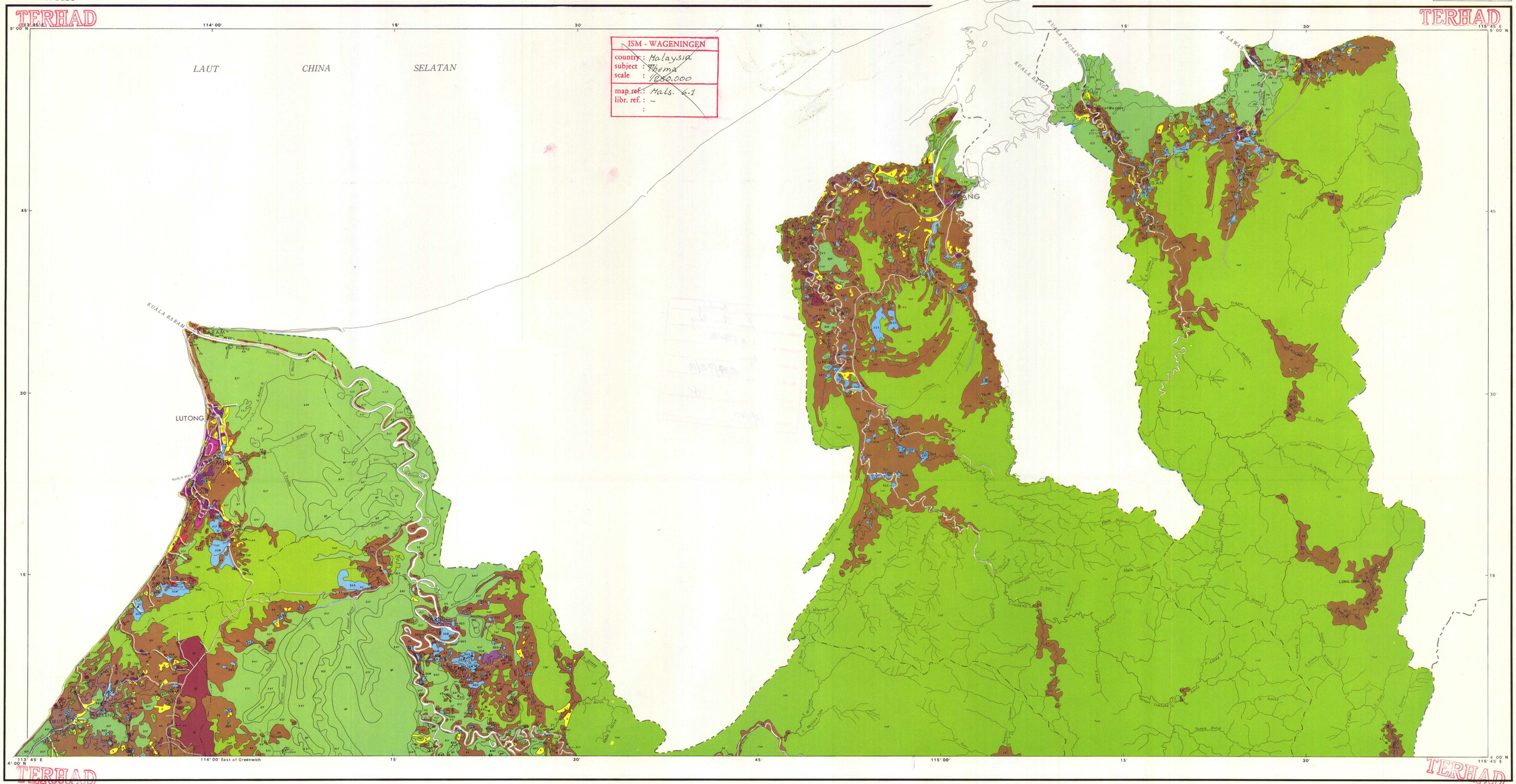

Diterbitkan oleh Pengarah Tanah dan Ukur, Sarawak, 1980
Published by the Director of Lands and Surveys, Sarawak, 1980

Dicetak oleh Jabatan Tanah dan Ukur, Sarawak, 1980
Printed by Land and Survey Department, Sarawak, 1980

This map is NOT an authority on international boundaries.

Sarawak Series No. 22
Sheet NB50-13 LIMBANG
Edition 2

BASE MAP : SERIES T503
Produced by 84 Survey Squadron RE in 1965
from: Series T735 Sarawak 1:50,000 sheets.

Hakcipta Kerajaan Terpelihara
Government Copyright Reserved

LEGEND

Divisional Headquarters	KUCHING	International boundary	
District Headquarters	LUNDU	State boundary	
Sub-District Headquarters	SEMATAN	Divisional boundary	
Other Towns	Siburan	District boundary	
Village or Longhouse	Kpg.Lebak	Sub-District boundary	
River and Stream		Rocks	
River, indefinite or unsurveyed		Reef	
Trunk Road		Foreshore flat	Sand Mud
Secondary and Minor Road		Depth curve in fathoms	6
Jeep track		Lighthouse	
Footpath		Mineral Working	
		Trig and Spot Heights	1404
		Trig Station	

Users noting errors or omissions on this map are requested to mark them hereon and forward directly to the Director of Lands and Surveys, Sarawak. Maps so forwarded will be returned or replaced if desired.

HEIGHTS IN FEET

SIFIR PENUKARAN METRIK

Inci	Sentimeter	Kaki	Meter	Ela	Meter	Batu	Kilometer
0-3937 1	2.5400	3.2808 1	0.3048	1.0936 1	0.9144	0.6214 1	1.6093
0-7874 2	5.0800	6.5617 2	0.6096	2.1872 2	1.8288	1.2427 2	3.2187
1.1811 3	7.6200	9.8425 3	0.9144	3.2808 3	2.7432	1.8641 3	4.8280
1.5748 4	10.1600	13.1234 4	1.2192	4.3744 4	3.6576	2.4855 4	6.4374
1.9685 5	12.7000	16.4042 5	1.5240	5.4681 5	4.5720	3.1069 5	8.0467
2.3622 6	15.2400	19.6850 6	1.8288	6.5617 6	5.4864	3.7282 6	9.6561
2.7559 7	17.7800	22.9658 7	2.1336	7.6553 7	6.4008	4.3496 7	11.2654
				8.7489 8	7.3152	4.9710 8	12.8747

SCALE 1:250,000

5 0 5 10 15 20 Statute Miles
5 0 5 10 15 20 25 30 Kilometres
5 0 5 10 15 Nautical Miles

LAND USE RELIABILITY DIAGRAM

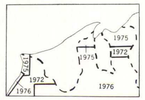

BOUNDARY DIAGRAM

DISTRICT
Fourth Division
1. Miri
3. Baram
Fifth Division
4. Limbang
5. Lawas

SUB-DISTRICT
2. Suai-Niah-Sibut

INDEX TO ADJOINING SHEETS

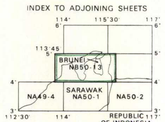

THIS MAP IS COMPILED ON A LAMBERT ORTHOMORPHIC PROJECTION
BESSEL SPHEROID TIMBALAI 1948 DATUM, FROM ORIGINAL DETAIL
ON A SKEW ORTHOMORPHIC PROJECTION, EVEREST SPHEROID

PETUNJUK PENGELASAN PENGGUNAAN TANAH
LAND USE CLASSIFICATION LEGEND

1 KAWASAN TEMPAT TINGGAL DAN KAWASAN BERKAITAN BUKAN PERTANIAN
Settlements and Associated Non-Agricultural Lands

- 1U KAWASAN BANDARAN DAN YANG BERKAITAN *Urban and Associated Areas*
- 1E KAWASAN BANGUNAN LADANG DAN YANG BERKAITAN *Estate Buildings and Associated Areas*
- 1M KAWASAN LOMBONG GALIAN *Mining Areas*

2 KAWASAN PERKEBUNAN
Horticultural Lands

- 2MH PERKEBUNAN CAMPUR *Mixed Horticulture*
- 2M PERKEBUNAN SAYUR-SAYURAN DAN BENDA MAKANAN *Market Gardening*
- 2S PUSAT PERCUBAAN PERTANIAN *Agricultural Station*

3 POKOK, PALMA DAN LAIN-LAIN TANAMAN KEKAL
Tree, Palm and Other Permanent Crops

- 3GY GETAH MUDA *Young Rubber*
- 3GM GETAH DEWASA *Mature Rubber*
- 3GS GETAH TUA *Senile Rubber*
- 3P KELAPA SAWIT *Oil Palm*
- 3C KELAPA *Coconut*
- 3S REMBIA *Sago*
- 3H LADA HITAM *Pepper*
- 3K KOPI *Coffee*

4 KAWASAN TANAMAN
Cropland

- 4P PADI *Padi*
- 4S PENANAMAN BERPINDAH-PINDAH *Shifting Cultivation*

5 KAWASAN TERNAK KEKAL YANG TELAH DIPERBAIKI
Improved Permanent Pasture

- KAWASAN TERNAK KEKAL YANG TELAH DIPERBAIKI *Improved Permanent Pasture*

6 PADANG RUMPUT
Grasslands

- 6 LALANG DAN KAWASAN TERNAK YANG TERBIAR DAN/ATAU PADANG RUMPUT SEMAK *Lalang and Unimproved Coarse Pasture and/or Scrub-Grassland*

7 KAWASAN HUTAN
Forest Land

- 7HP HUTAN BUKIT *Hill Forest Land*
- 7KF KERANGAS *Kerangas Forest*
- 7MF EMPERAN *Riverain Forest*
- 7HP HUTAN PANTAI *Beach Forest*

8 HUTAN PAYA DAN BUYAU
Swamps, Marshlands and Wetland Forests

- BSF HUTAN PAYA *Mixed Swamp Forest*
- BAF ALAN *Alan*
- BP PADANG PAYA *Padang Paya*
- BM BAKAU *Mangrove*
- BN NIPAH *Nipah*

9 KAWASAN YANG TIDAK DIUSAHAKAN
Unused Land

- D KAWASAN YANG TIDAK DIUSAHAKAN *Unused Land*

TERHAD-RESTRICTED
DOKUMEN INI ADALAH TERLETAK DI BAWAH PERLINDUNGAN AKTA RAHSIA RASMI [illegible]
DIYAKIS KEPADA SEKSYEN C.S.4.5. & CAN 9 AKTA TERSEBUT MAKLUMAT YANG
TIDAK BOLEH DIBERITAHU, DEGAN LANGSUNG ATAU TIDAK LANGSUNG, KEPADA SESIAPA SAHAJA [illegible]
MENGIKUTI PERATURAN MENGENAINYA.