SARAWAK

LONG AKAH

subject : Thema
scale : 1:250.000
map ref. : Mals 623
libr. ref. : —

Sarawak Series No. 22
Sheet NA-50-1 & 2(Part) LONG AKAH
Edition 1

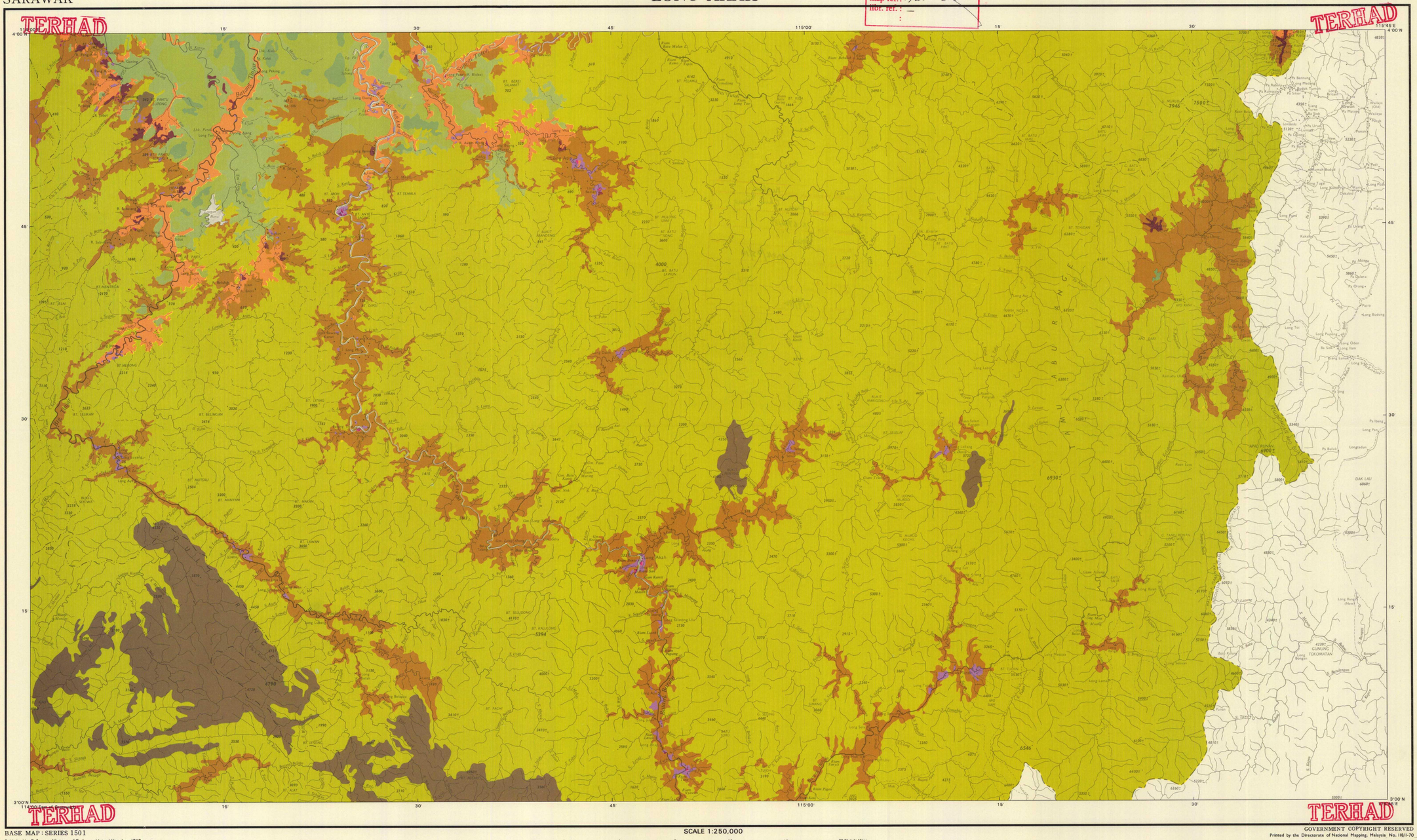

LAND USE 1:250,000

REFERENCE

SETTLEMENT AND ASSOCIATED NON-AGRICULTURAL LANDS

HORTICULTURAL LANDS (including small areas of fruit trees)

TREE, PALM AND OTHER PERMANENT CROPS
- Rubber
- Pepper
- Coconut
- Sago
- Oil Palm

CROP LAND
- Wet Padi
- Hill Padi (bush fallow, shifting cultivation)

IMPROVED PERMANENT PASTURE

GRASSLAND AND OTHER SECONDARY GROWTH

SWAMP FOREST
- Mixed Swamp Forest
- Alan
- Padang Paya

DRY FOREST LAND
- Hill Forest
- Kerangas Forest
- Riverain Forest
- Beach Forest

SWAMP(PAYA) (including fresh and salt water swamps, Mangrove and Nipah)

UNPRODUCTIVE LAND

AIR PHOTOGRAPHY USED

1963
1964
1965
1966
1967
1968

LAND USE RELIABILITY DIAGRAM

GLOSSARY

Alo		Small stream	Mudong		Hill
Batang	Btg.	Main river	Nanga	N.	Mouth of stream
Batu		Stone	Pa		Small Stream
Besar		Large	Padang	Pdg.	Oxbow or seasonal lake
Bukit	Bt.	Hill	Pangkalan	Pang.	Landing Place
Danau		Lake	Pasir		Sand
Genting		Saddle	Parmintas		Waterway joining two rivers
Giam		Rapids	Pulau	P.	Island
Gunong	G.	Mountain	Rantau	Rn.	Reach
Kampong	Kpg.	Village	Riam	Rm.	Rapids
Kechil	K.(after name)	Small	Ruan		Mountain
Krangan	Krgn.	Boulder rock	Rumah	R.	Longhouse
Kuala	Kl(before name)	Mouth of river	Sungai	S.	River or stream
Loagan	Lg.	Oxbow or Seasonal Lake	Tanjong	Tg.	Cape or bend(of stream)
Loba	L.	Waterway joining two rivers	Telok	T.	Bay
Long		Village	Trusan	Tr.	Channel
Lubok	Lbk.	Deep pool	Ulu		Headwater
Muara	M.	Mouth of river			

LEGEND

Divisional Headquarters	KUCHING	International boundary	
District Headquarters	LUNDU	State boundary	
Sub-District Headquarters	SEMATAN	Divisional boundary	
Other Towns	Siburan	District boundary	
Village or Longhouse	Kpg.Lebak	Sub-District boundary	
River and Stream		Rocks	
River, indefinite or unsurveyed		Reef	
Trunk Road		Foreshore flat	Sand Mud
Secondary and Minor Road		Depth curve in fathoms	6
Jeep track		Lighthouse	
Footpath		Mineral Working	
		Trig and Spot Heights	1404
		Trig Station	

INDEX TO ADJOINING SHEETS

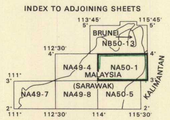

BOUNDARY DIAGRAM

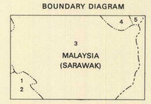

DISTRICT
Third Division
1. Kapit
Fourth Division
3. Baram
Fifth Division
4. Limbang
5. Lawas

SUB-DISTRICT
2. Belaga

HEIGHTS IN FEET

BASE MAP : SERIES 1501
Published by D Survey, Ministry of Defence, United Kingdom. 1968
Compiled by SPC.RE.in 1968

This map is NOT an authority on international boundaries.

Sarawak Series No. 22
Sheet NA-50-1 & 2(Part) LONG AKAH
Edition 1

SOURCES OF DATA

Air photographs and Mosaics. Series T735 Sarawak 1:50,000 published by Directorate of Overseas Surveys. Sarawak Series 10 Land Use Map of Sarawak and Brunei. Forest Types Maps by Forest Department.

SIFIR PENUKARAN METRIK

Inci	Sentimeter	Kaki	Meter	Ela	Meter	Batu	Kilometer
0-3937 1	2.5400	3.2808 1	0.3048	1.0936 1	0.9144	0.6214 1	1.6093
0-7874 2	5.0800	6.5617 2	0.6096	2.1872 2	1.8288	1.2427 2	3.2187
1-1811 3	7.6200	9.8425 3	0.9144	3.2808 3	2.7432	1.8641 3	4.8280
1-5748 4	10.1600	13.1234 4	1.2192	4.3744 4	3.6576	2.4855 4	6.4374
1-9685 5	12.7000	16.4042 5	1.5240	5.4681 5	4.5720	3.1069 5	8.0467
2-3622 6	15.2400	19.6850 6	1.8288	6.5617 6	5.4864	3.7282 6	9.6561
2-7559 7	17.7800	22.9658 7	2.1336	7.6553 7	6.4008	4.3496 7	11.2654
3-1496 8	20.3200	26.2467 8	2.4384	8.7489 8	7.3152	4.9710 8	12.8747
3-5433 9	22.8600	29.5275 9	2.7432	9.8425 9	8.2296	5.5923 9	14.4841

SCALE 1:250,000

5 0 5 10 15 20 Statute Miles
5 0 5 10 15 20 25 30 Kilometres
5 0 5 10 15 Nautical Miles

TRANSVERSE MERCATOR PROJECTION

TERHAD-RESTRICTED

DIGUNATAK DIR ADALAH TERLETAK DI BAWAH PERLINDUNGAN AKTA RAHSIA RASMI 1972 DAN PETAKTAN AKIBA DITANDA KEPADA SEBERAPA SEGERA S.S.K.A. 3 DAN 8 AKTA TERSEBUT SHELSIKAT YANG DIBERI DALAM SURATAN IN TIDAK BOLEH DIBERITAHU, MEDAPA LANGSUNG ATAU TIDAK LANGSUNG, KEPADA SEBARAPA BAHAYA YANG TIDAK DIGARAPAN BERKEMUNGKIN.

GOVERNMENT COPYRIGHT RESERVED
Printed by the Directorate of National Mapping, Malaysia. No. H(I)-70

Users noting errors or omissions on this map are requested to mark them hereon and forward directly to the Director of Lands and Surveys, Sarawak. Maps so forwarded will be returned or replaced if desired.

THE APPROVAL OF THE DIRECTOR OF NATIONAL MAPPING MALAYSIA IS NECESSARY BEFORE THIS MAP OR ANY PORTION THEREOF IS COPIED